


# WHAT DO YOU WANT IN YOUR PARKS?

## TRAILS



## UPLAND ACTIVITIES





# WHAT DO YOU WANT IN YOUR PARKS?

## FIELDS + COURTS



## WATERFRONT ACCESS






# WHAT DO YOU WANT IN YOUR PARKS?

## OTHER



## WHAT ELSE?





# STUDY SITE A

## OPPORTUNITIES

### Entry + Access

- improvements needed for railroad crossing
- generally level topography

### Waterfront

- slopes may complicate or limit space available to access the water

### Upland

- existing vegetation is primarily orchard with limited native vegetation
- gradually sloping area for accessibility & recreation programming
- trail connections throughout site, to the water, and to the greater Malaga community
- open space is large enough to accommodate a variety of activities

### Access Point

### Views





# STUDY SITE B

## OPPORTUNITIES

### Entry + Access

- improvements needed for railroad crossing
- sloped topography could create some challenges with accessibility and trail connections
- limited space for circulation or other connections
- restricted views into the site

### Waterfront

- gently sloping shoreline allows flexibility in locating waterfront access

### Upland

- existing vegetation is a mix of native vegetation & orchards
- relatively flat areas promote accessibility & offer a wide variety of options for recreation programming
- narrow size of the open space may limit some activities

### Access Point

### Views





# PROPOSED MALAGA WATERFRONT PARK

## Why a waterfront park in Malaga?

Malaga is the center of a growing community along the Columbia River south of Wenatchee. Though Malaga has miles of shorelines it lacks a waterfront park or recreation facilities.

## Who is working on the plan?


The Malaga-Colockum Community Council, Chelan County, and the Chelan Public Utility District are reaching out to Malaga area residents, property owners, and businesses to find out what kinds of parks and recreation activities you like to do now, and what would like to see at a future waterfront park in Malaga. A consultant team is working on a suitability analysis to identify potential park sites, and to develop concepts, costs, and funding options.

## What is the schedule?

The schedule is to spend about a year to review the Malaga waterfront, develop a suitability analysis, and develop a conceptual design on a selected site(s).


November 2020-March 2021

- Kickoff and Area Tour
- Initiate Studies
- Develop project website



March-June 2021

- Postcard Mailed
- Community Survey
- Pop-Up Event
- Community Vision Workshop
- Draft Suitability Analysis



July-December 2021

- Final Suitability Analysis
- Draft Waterfront Park Plan
- Draft Park Plan Sharing
- Final Park Concept Plan

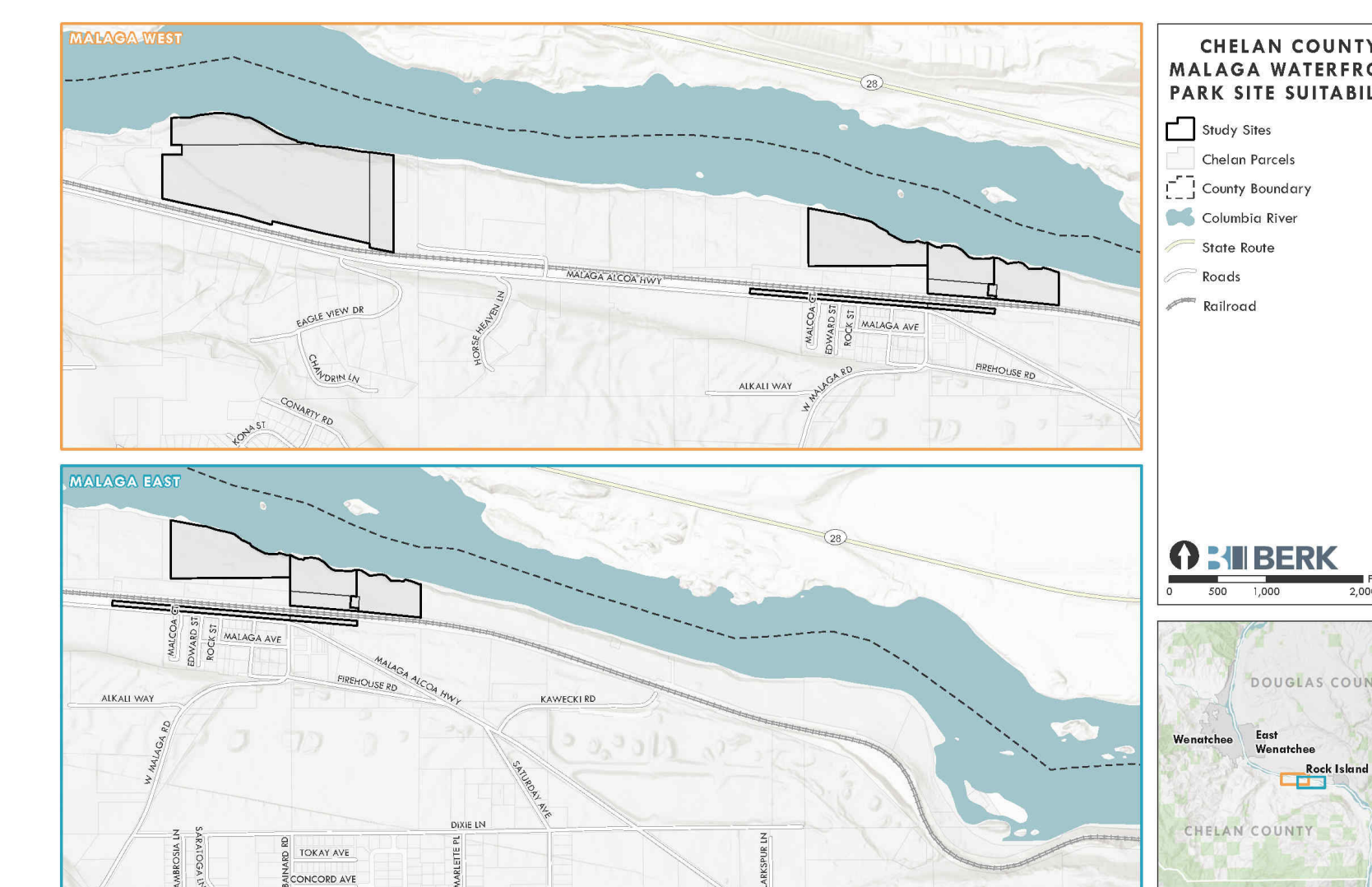
## How can you find out more information?

- Contact the Malaga-Colockum Community Council members: See emails at <https://malagawa.org/council> or call (509) 663-6192
- Join our contact list: Send email to [Lisa.Dowling@co.chelan.wa.us](mailto:Lisa.Dowling@co.chelan.wa.us).
- See the project website for information: <http://www.co.chelan.wa.us/natural-resources/pages/proposed-malaga-waterfront-park>.

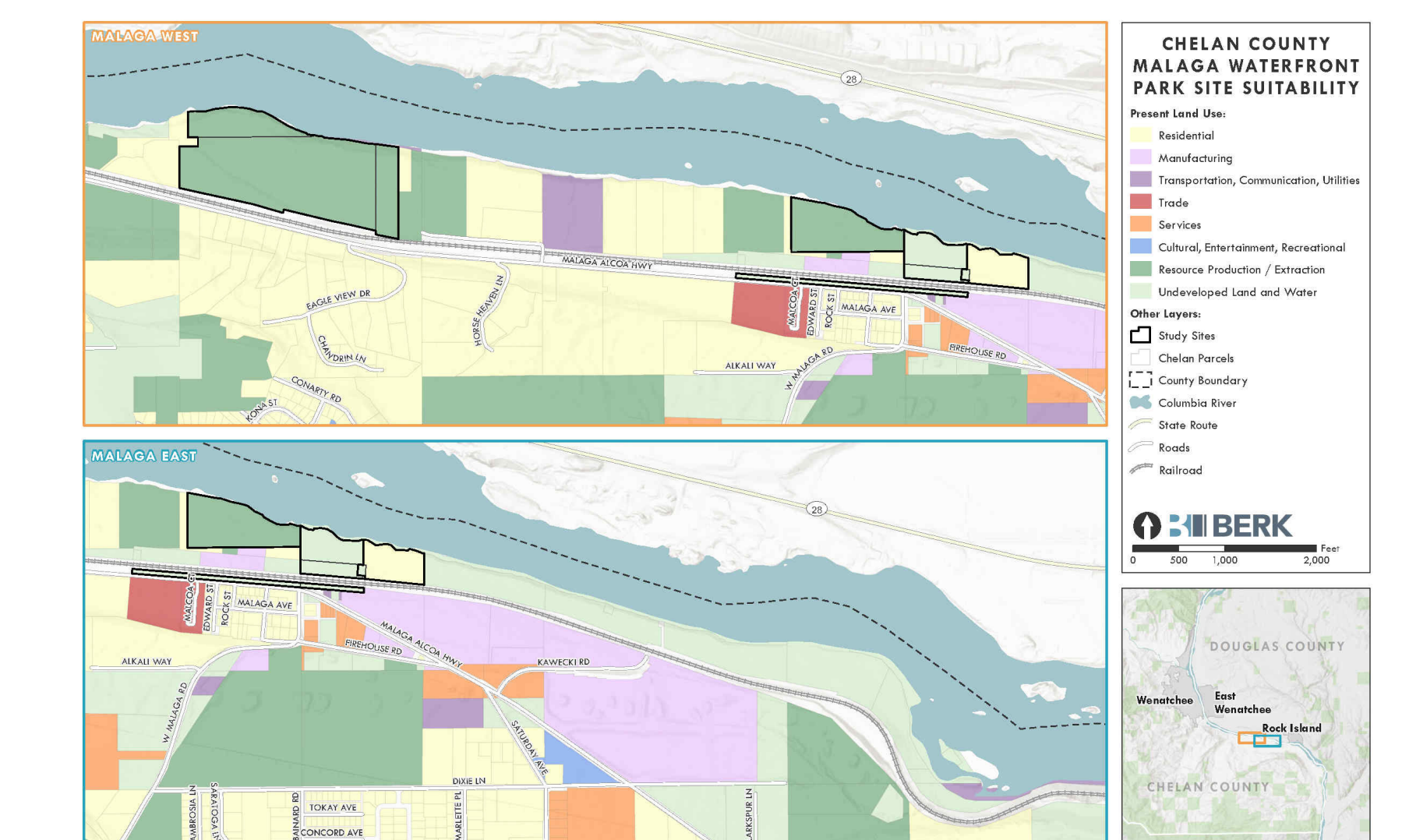
## What is the Study Area?

The study focuses on reaches of the Columbia River about 9,000 feet west and east from the center of Malaga. Study sites are locations where early ideas are being tested. No sites have been selected for the park.

Study Area Map

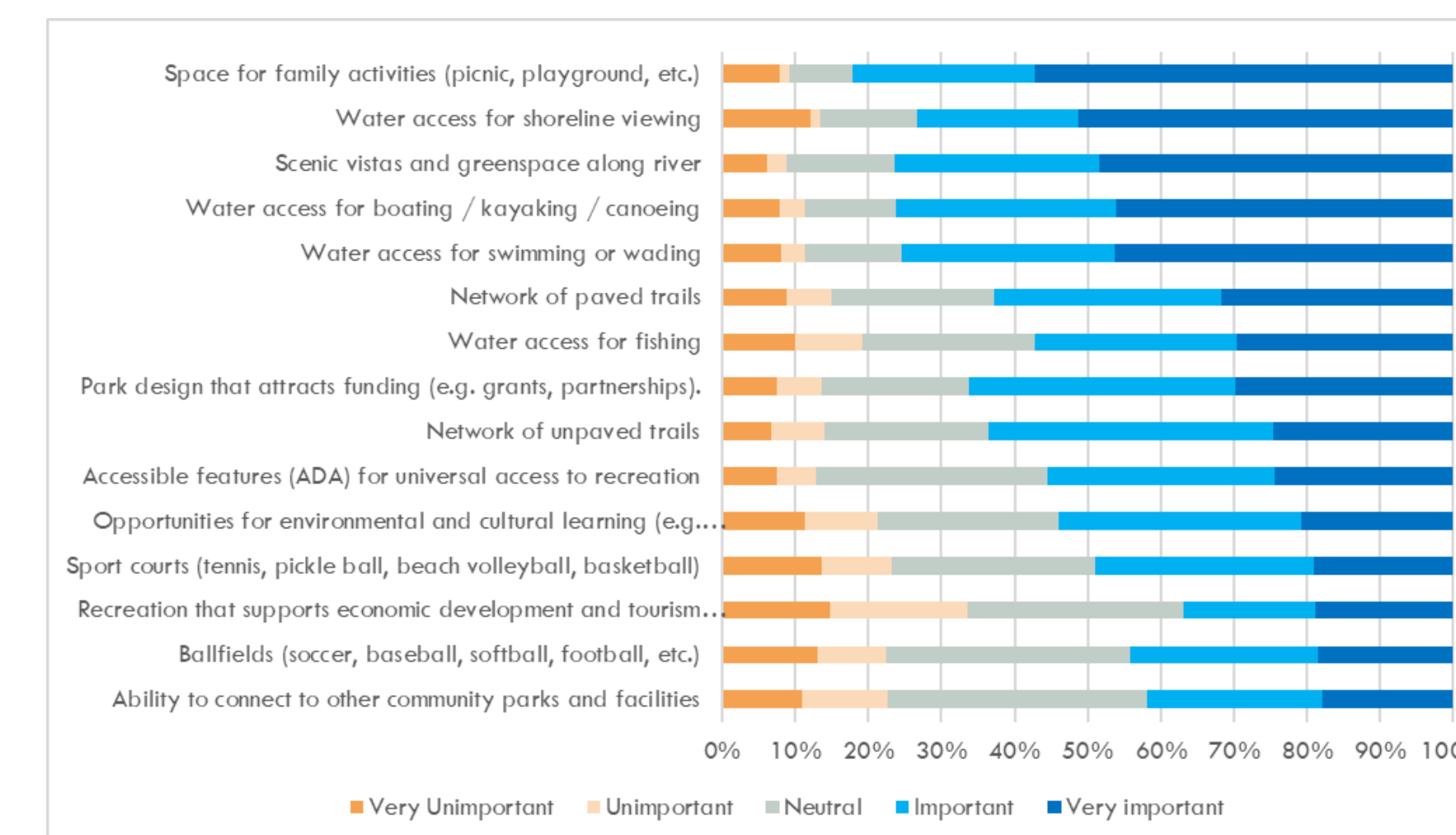


Assessor Land Use

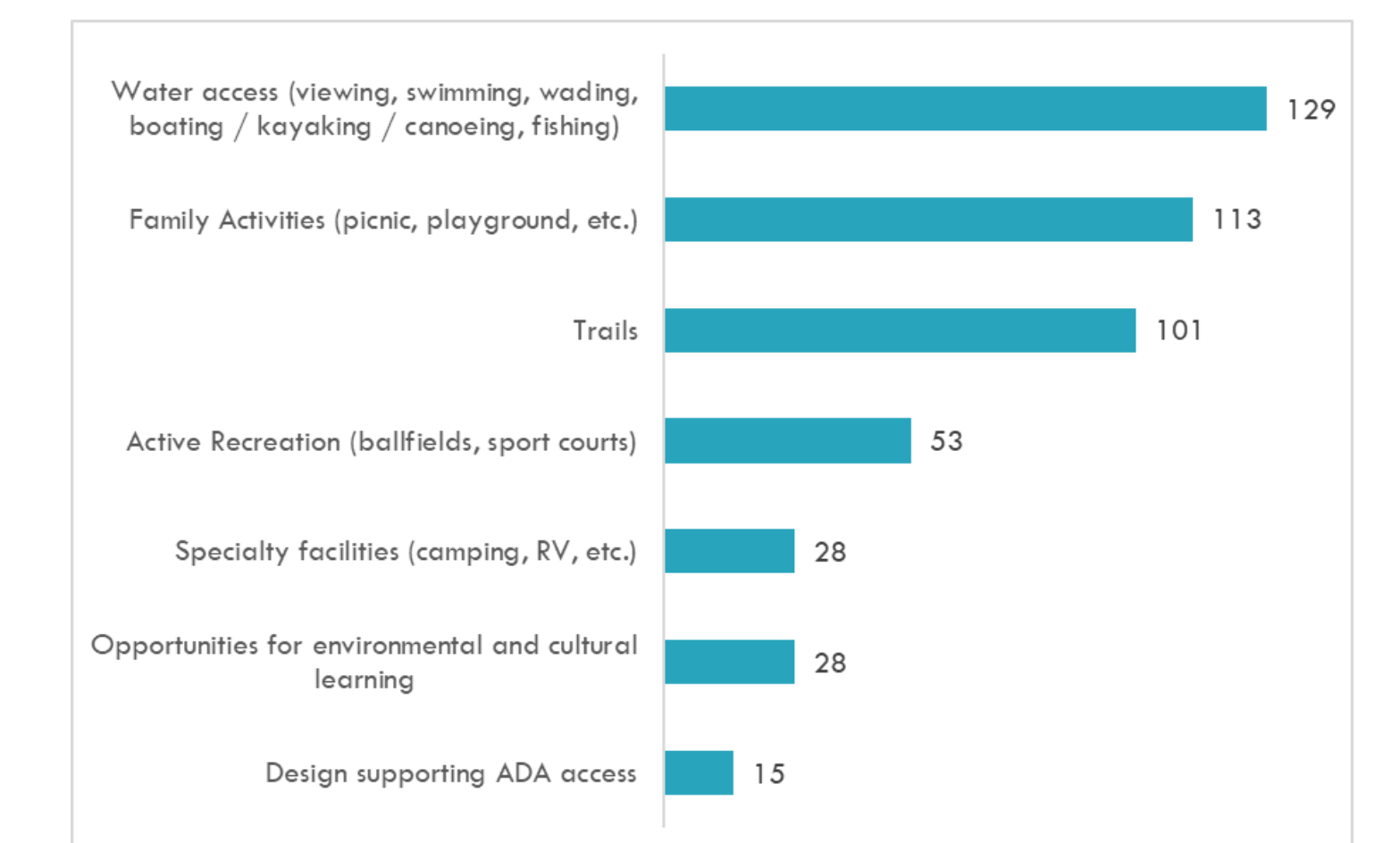


## What have we heard so far?

Project partners sent a postcard to parcel addresses in zip code 98828, and posted a survey online in English and Spanish in March and April. About 153 responses were received. Top ideas include water access, family activities, and trails. **What are your ideas?** We are asking about your ideas in May pop-up and virtual meetings.



How important to you are the following features to include in a future park in Malaga? (n=153)



What are your top 3 priorities of the listed types of recreation? (n=153)